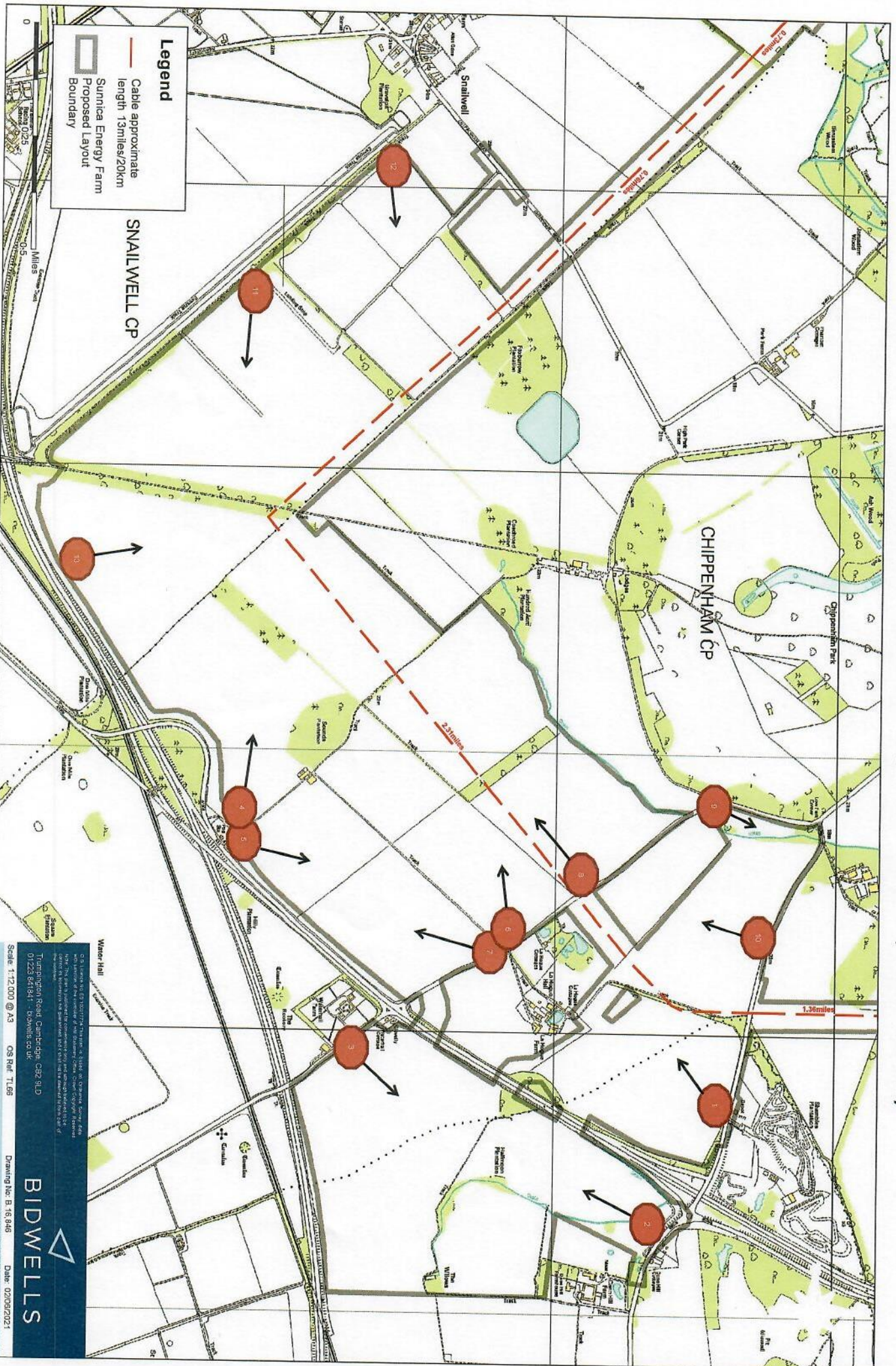


Sunnica Energy Farm Proposed Layout - Plan 1 (Field Views)



Legend

- Cable approximate length 13miles/20km
- ▭ Sunnica Energy Farm Proposed Layout
- Sunnica Energy Farm Boundary

Scale 1:12,000 @ A3 OS Ref: TL66

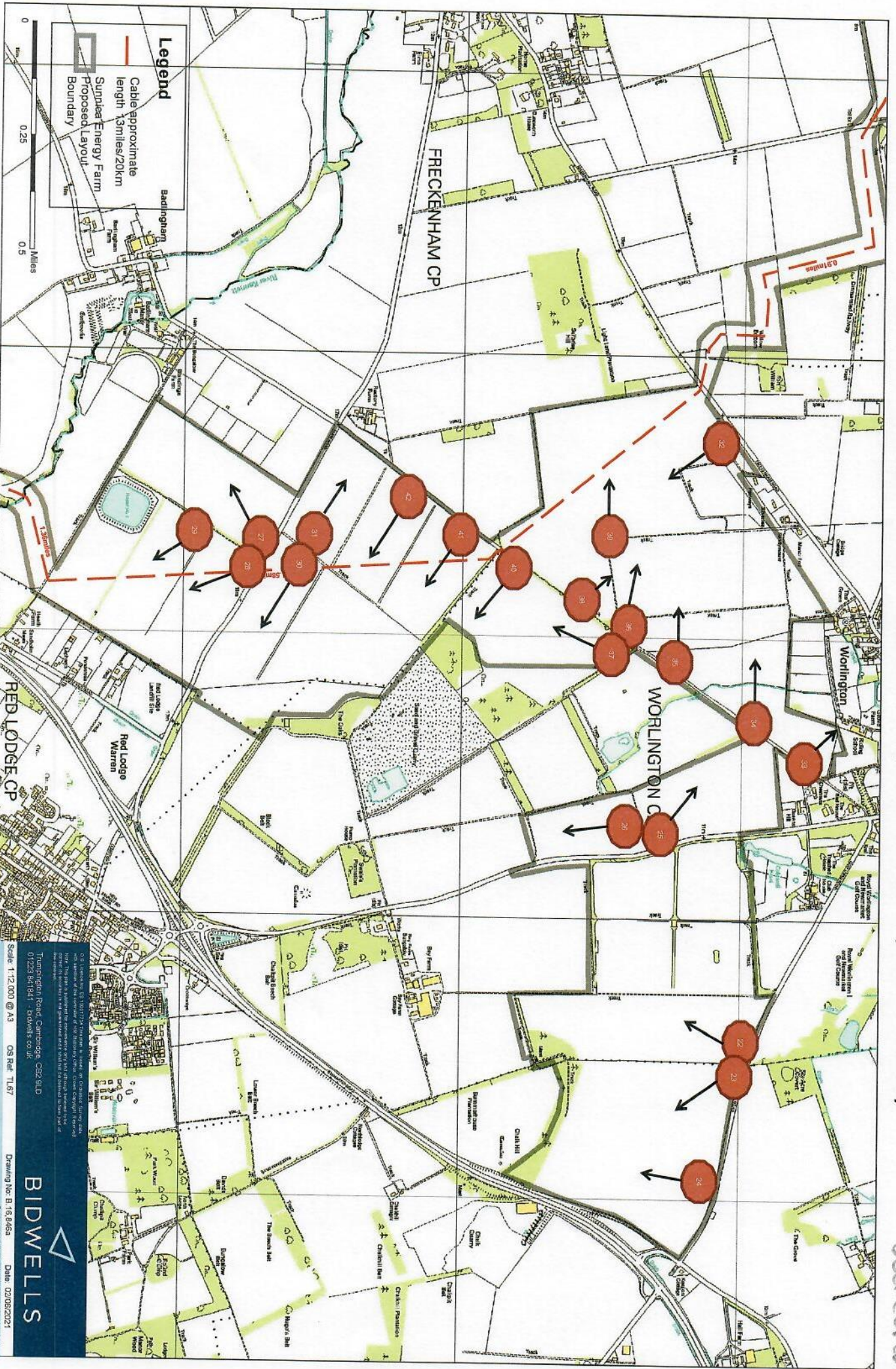
© Crown Copyright and the Ordnance Survey, 2001. All rights reserved. This drawing is based on the Ordnance Survey map of the area shown. The Ordnance Survey map is the basis of this drawing. The Ordnance Survey map is the basis of this drawing. The Ordnance Survey map is the basis of this drawing.

Trampington Road, Cambridge CB2 9LD
01223 871841 - bidwells.co.uk

BIDWELLS
Drawing No. B-16,946 Date: 02/09/2021
President: J. Bidwells, Cambridge - 01223 871841

Sunnica Energy Farm Proposed Layout - Plan 2 (Field Views)

*Check area
drenching*



OS Licence No. 011001713. Ordnance Survey is the Crown Copyright. All rights reserved. This map is reproduced by permission of the Ordnance Survey. Crown Copyright Reserved. 01223 841841 - bidwells.co.uk

BIDWELLS

Transporter Road, Cambridge, CB2 8LD
01223 841841 - bidwells.co.uk

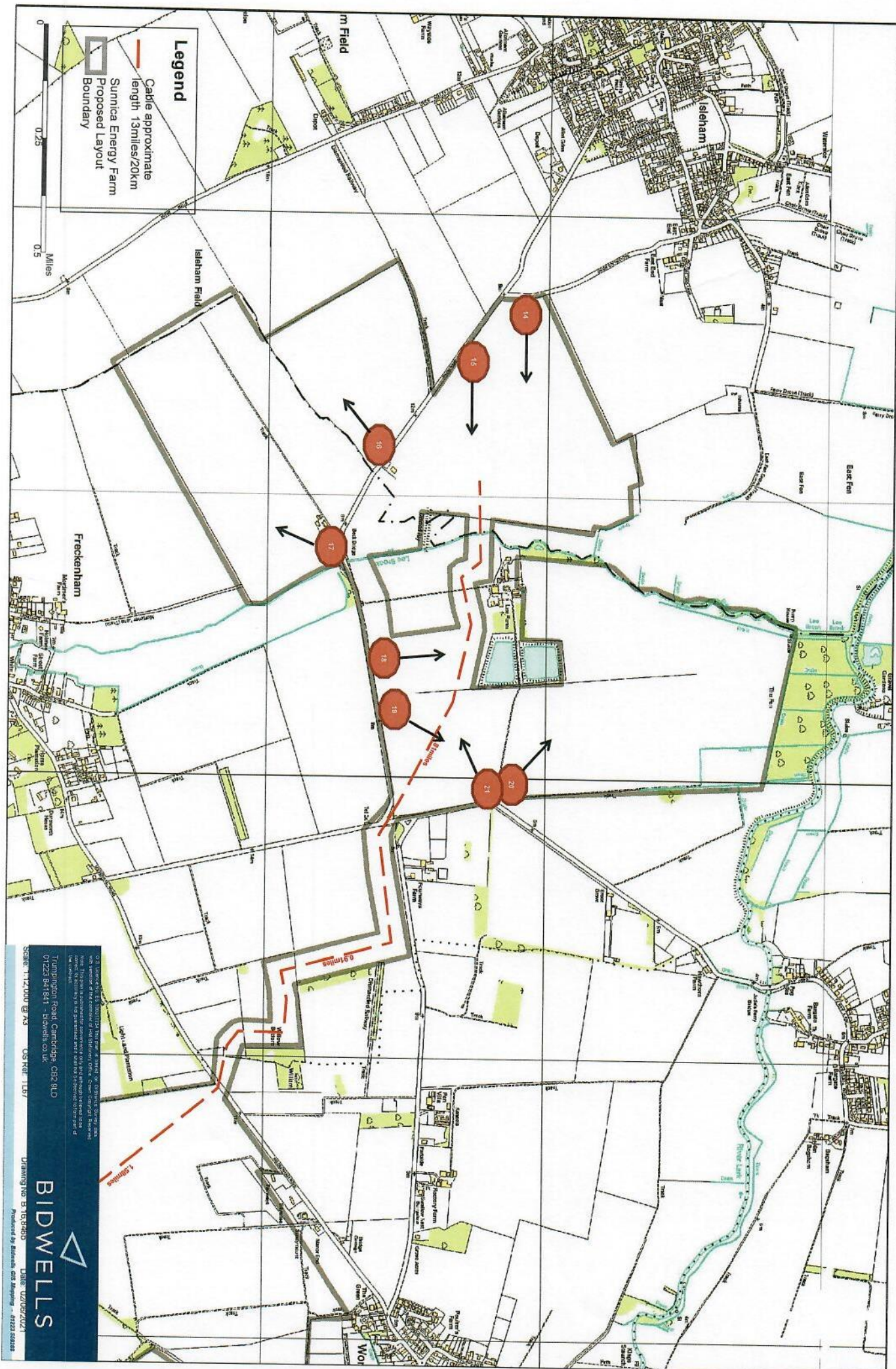
Scale: 1:12,000 @ A3 OS Ref: TL87

Drawing No: B-15,016a Date: 02/09/2021

Prepared by: Bidwells OS Ref: TL87

Sunnica Energy Farm Proposed Layout - Plan 3 (Field Views)

Print 21



Legend

- Cable approximate length 1.3miles/2.0km
- Proposed Energy Farm Layout
- Boundary



02. The proposed layout is subject to planning and other approvals. This plan is a preliminary proposal and is not intended to be used for any other purpose. The proposed layout is subject to change without notice.

Turnpenny Road, Cambridge CB2 8UD
 01223 841841 - enquiries@bidwells.co.uk

Scale: 1:12,000 @ A3 USKRF 1167
 Drawing No: B-153955
 Date: 02/05/2021
 Produced by Bidwells GIS Mapping - 9123 8424

BIDWELLS

Point 1: Maincrop Potatoes – Irrigated



Point 2: Spring Barley



Point 3: Winter Wheat



Point 4: Spring Barley



Point 5: Wildflower Meadow



Point 6: Rye



Point 7: Bulb Onions – Irrigated



Point 8: Winter Wheat



Point 9: Maincrop Potatoes – Irrigated



Point 10: Winter Wheat



Point 11: Winter Wheat



Point 12: Fenced Livestock Paddocks



Point 13: Maincrop Potatoes – Irrigated



Point 14: Sugar Beet



Point 15: Spring Barley



Point 16: Winter Wheat



Point 17: Maincrop Potatoes – Irrigated



Point 18: Maincrop Potatoes – Irrigated



Point 19: Maincrop Potatoes – Irrigated



Point 20: Maincrop Potatoes – Irrigated



Point 22: Maize



Point 23: Maincrop Potatoes – Irrigated



Point 24: Sugar Beet



Point 25: Rye



Point 26: Maincrop Potatoes – Irrigated



Point 27: Rye



Point 28: Sugar Beet



Point 29: Sugar Beet



Point 30: Bulb Onions – Irrigated



Point 31: Sugar Beet




Point 32: Pigs



Point 33: Wildflower Meadow



Point 34: Rye



Point 35: Pasture



Point 36: Forage Rye



Point 37: Sugar Beet



Point 38: Maize



Point 39: Maize



Point 40: Maize

2



Point 41: Rye



Point 42: Bulb Onions – Irrigated

